
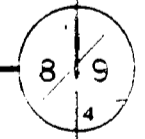
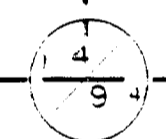



HENNEPIN CO. T 117 N
CARVER CO. T 116 N


5/16 GREEN STEEL STAKE AT BASE
OF POPLAR TREE APPROX. 5 FT
FROM CORNER OF RESORT STORE
AND APPROX. 15 FT FROM LAKE.
V.S. 31-4-1957



Minnesota's Bookstore
Part of the Department of Administration
Print Communications Division
To order reproduced copies of
Contour Lake Maps call:
812/297-3000 or our
Nationwide toll-free number
1-800-657-3757

© COPYRIGHT 1993
STATE OF MINNESOTA
DEPARTMENT OF NATURAL RESOURCES
DIVISION OF FISH AND WILDLIFE

SCALE : 8" = 1 MI.



SCALE IN FEET

MEANDERED AREA = 658 ACRES

MINNESOTA CONSERVATION DEPARTMENT
CHESTER S. WILSON, COMMISSIONER
DIVISION OF GAME AND FISH
SOUNDING MAP

LAKE MINNEWASHTA 10-9
NEAR VICTORIA - CARVER CO.

SEC. 4-5-3-9 T 116 N R 23 W 5TH P.M.
DRAWN CC DIVISION OF WATERS SURVEY
CHECKED JK ENGINEERS 5-26-54
DATE 10-15-54 APPROVED [Signature] DATUM
REVISED [Signature] DIRECTOR

© State of Minnesota - 1964

C-91

43 0 0 0 8 1 1 OF 1